

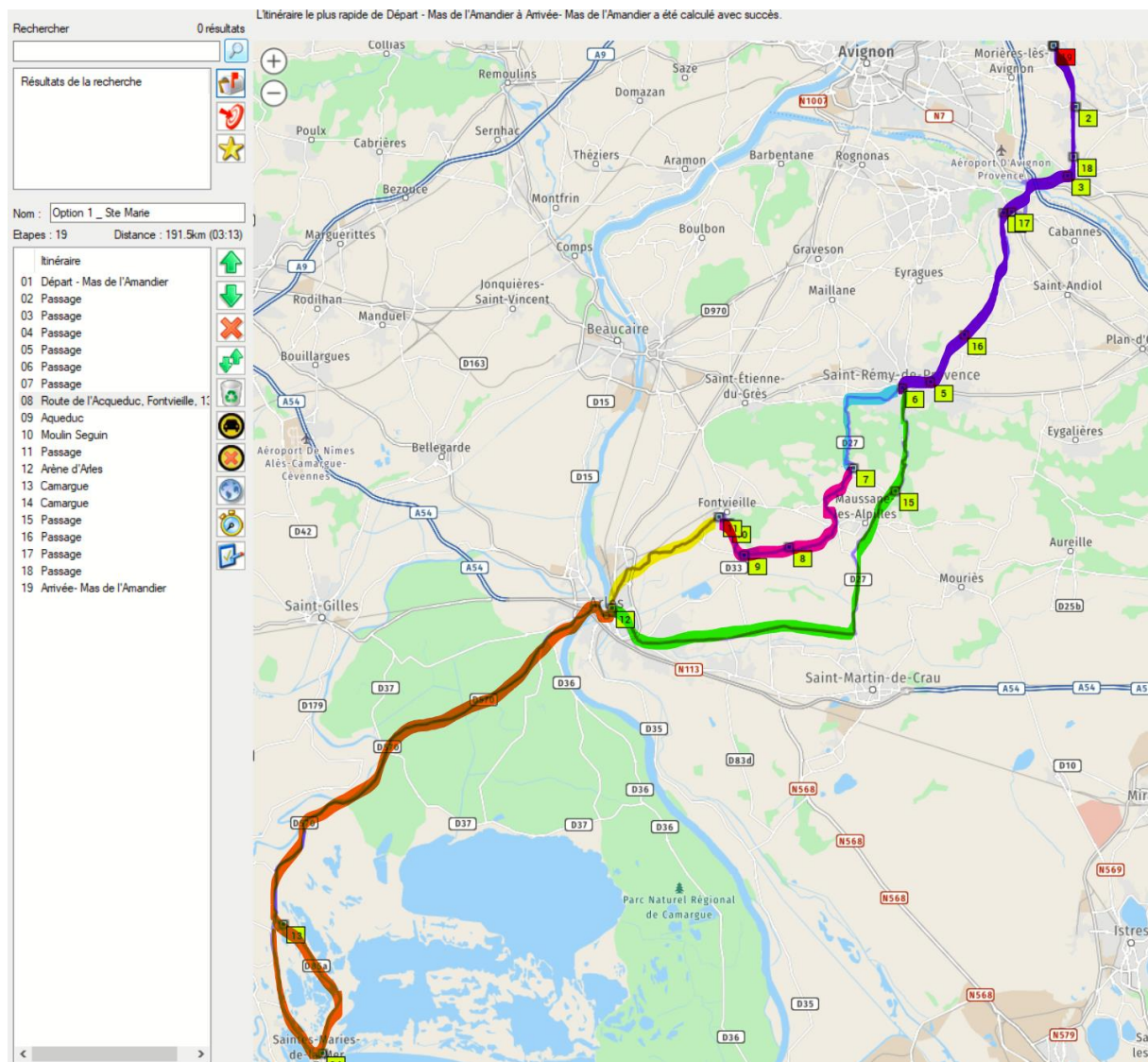


# Le Mas De L'Amandier



## Fontvieille - Baux – Arles – Camargue - Alpilles (195 km – 3:40)

- Fontvieille - Aqueduc et Moulin De Daudet
- St Remy de Provence
- Baux de Provence - Château
- Arles – Arènes
- Camargue
- Alpilles



### Route Google Map

<https://www.google.com/maps/dir/43.9571,4.9334/43.9269,4.9486/43.8929,4.94346/43.8744,4.8993/43.7908,4.84927/43.7879,4.82957/43.7484,4.79589/43.7089,4.75253/43.7049,4.7216/43.721,4.71074/43.7239,4.70451/43.6786,4.63075/43.5218,4.40544/43.4574,4.43252/43.7369,4.82516/43.814,4.87242/43.8752,4.90451/43.9024,4.9475/43.9571,4.9334/@43.7069979,4.3944583,10z/data=!3m1!4b1!4m4!4m3!2m1!1b1!3e0>

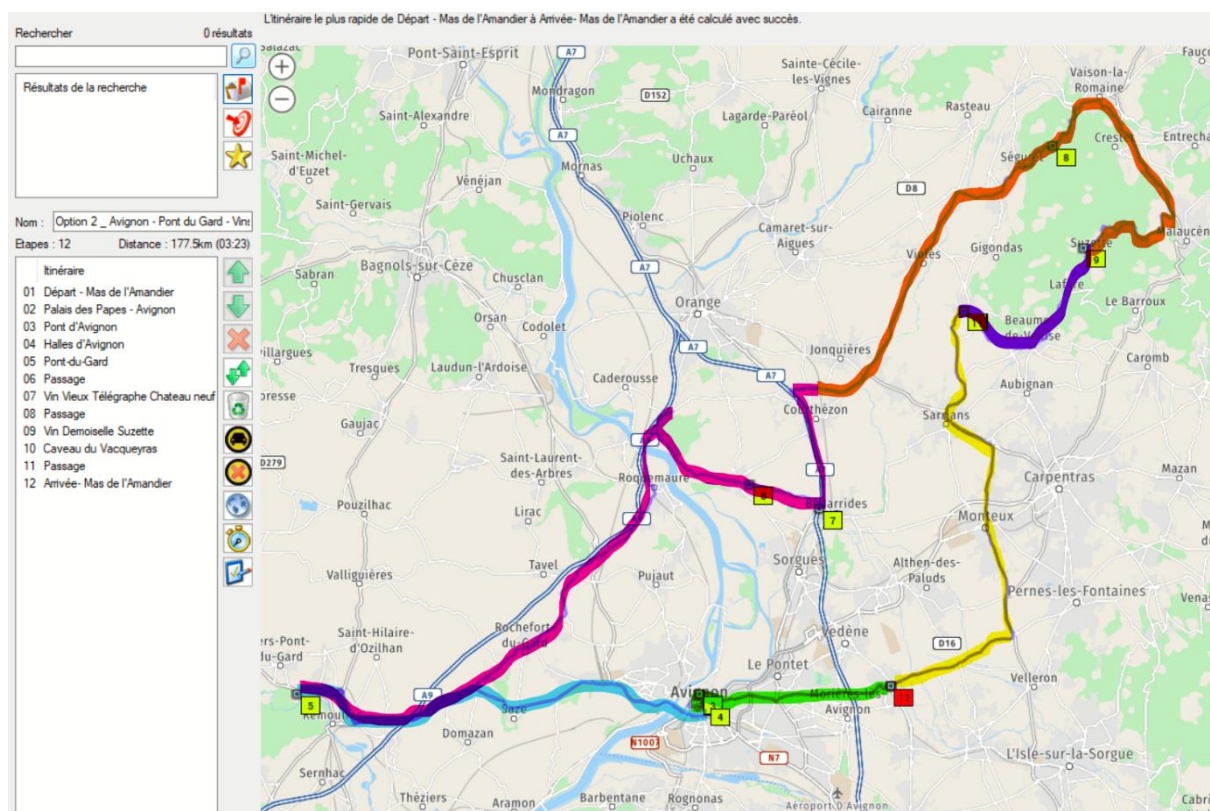


# Le Mas De L'Amandier



## Avignon - Pont du Gard - Vins (177 km – 3:45 + Visites env. 4 heures)

- Palais des Papes – A réserver (12 à 14,5 euros) – Visite 3 Heures
- Pont d'Avignon
- Halles d'Avignon – Repas ou produits locaux - Ferme à 14:00
- Pont du Gard - A réserver (8 euros) – Visite 2 à 2.5 Heures
- Vin château neuf du Pape
- Vin Suzette
- Vin Vacqueyras - Gigondas



### Route Google Map

<https://www.google.com/maps/dir/43.9571,4.9334/43.9526,4.8055/43.9533,4.8054/43.9477,4.81021/43.953,4.53555/44.0545,4.83912/44.0428,4.8857/44.2176,5.04218/44.1686,5.0623/44.1382,4.98314/44.1381,4.98254/43.9571,4.9334/@44.0859737,4.5497317,10z/data=!3m1!4b1>

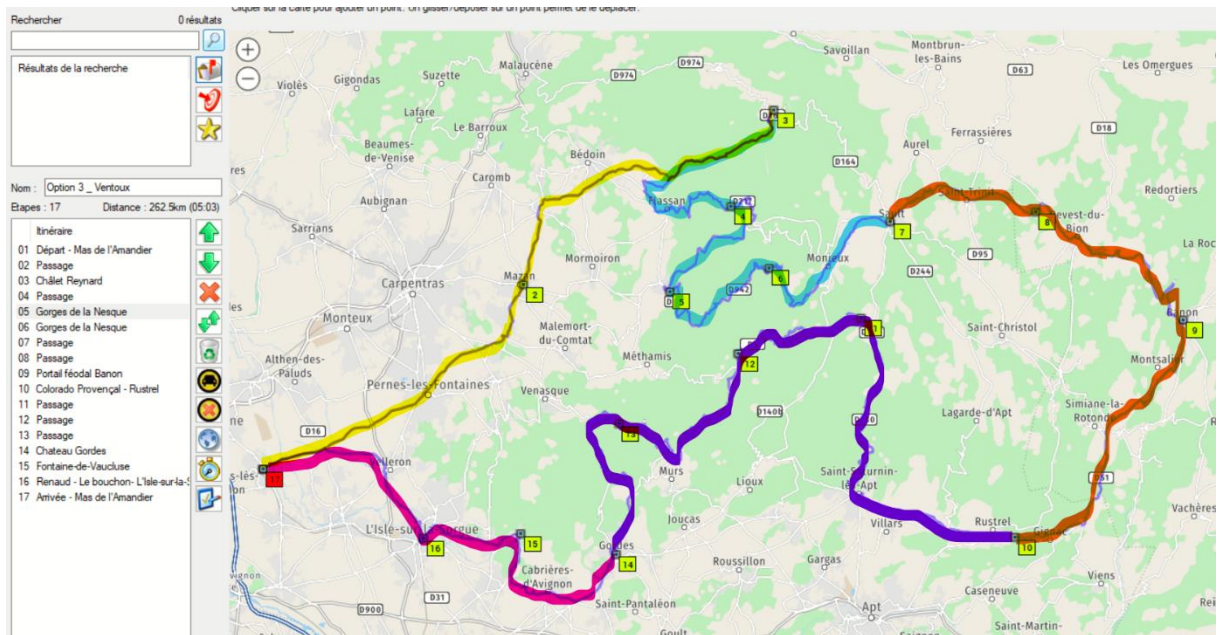


Le Mas De  
L'Amandier



## Ventoux – Gorges Nesque – Colorado provençal – Lubéron - Villages (275 km – 5:30)

- Mont Ventoux - Partiel
- Gorges de la Nesque
- Colorado Provençal
- Routes du Lubéron
- Villages provençaux



### Route Google Map

<https://www.google.com/maps/dir/43.9571,4.9334/44.0573,5.12967/44.1521,5.31883/44.0999,5.28659/44.0537,5.24032/44.0666,5.31506/44.0917,5.40669/44.097,5.51629/44.0383,5.62751/43.9202,5.501/44.0393,5.38468/44.0199,5.29183/43.9819,5.20186/43.9109,5.1999/43.922,5.12792/43.9195,5.05447/43.9571,4.9334?hl=fr>